

TOTAL EXTENT (LEAST EXTENT AS PER DOCUMENT) : 3683 SQ.M ✓
ROAD AREA : 606 SQ.M ✓
NO.OF.PLOTS : 19 Nos. ✓

NOTE:

ROAD AREA WAS HANDED OVER TO THE LOCAL BODY
 VIDE GIFT DEED DOCUMENT NO.6961/2020 DATED:18.09.2020 @ SRO REDHILLS.




CONDITION :

DR RULE NO : 29 (11) ✓

THE COST OF LAYING IMPROVEMENTS TO THE SYSTEMS IN RESPECT OF ROAD, WATER SUPPLY, SEWERAGE, DRAINAGE OR ELECTRIC POWER SUPPLY THAT MAY BE REQUIRED AS ASSESSED BY THE COMPETENT AUTHORITY SHALL BE BORNE BY THE APPLICANT.

⊙ NECESSARY SPACE FOR BUILDING LINE TO BE LEFT AS PER THE RULE IN FORCE WHILE TAKING UP DEVELOPMENT IN EVERY PLOT.

LEGEND :

-  SITE BOUNDARY
-  ROADS GIFTED TO LOCAL BODY
-  EXISTING ROAD

CONDITION:

THE LAYOUT APPROVED IS VALID SUBJECT TO OBTAINING SANCTION FROM THE LOCAL BODY CONCERNED.

P.P.D NO: 83
L.O 2020 ✓

APPROVED

VIDE LETTER NO : L1/22946/2018

DATE : / 10 / 2020

10/10/20 4/5
 FOR CHIEF PLANNER (LAYOUT)
 CHENNAI METROPOLITAN
 DEVELOPMENT AUTHORITY

S. Ananda
 5/10/2020
 PREPARED BY

M. Anand
 05/10/2020
 P.A.II

S. Ananda
 05/10/2020
 A.P.

PUZHAL PANCHAYAT UNION

LAYOUT OF HOUSE SITES IN S.No. 8/11 OF GRANT LYON VILLAGE.

SCALE - 1:800 (ALL MEASUREMENTS ARE IN METRE)

